

Spatial & Ground Check PT. APM

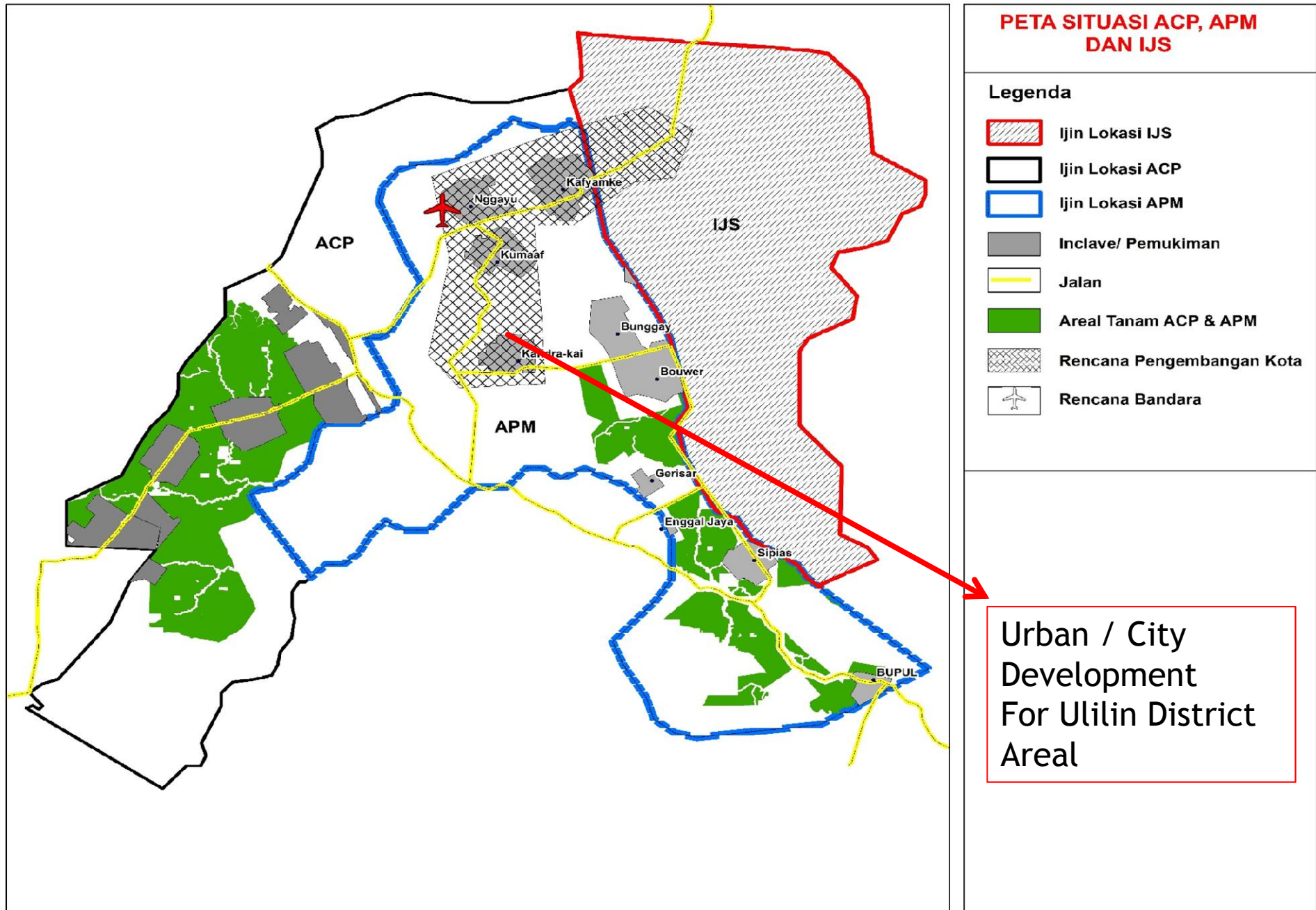
Merauke, 12 - 15 Oktober 2019

Background : City / Urban & Areal Development Ulilin District



On 11 July 2019, a Focus Group Discussion (FGD) was held on the study of the Strategic Development in Ulilin district hosted by the the Merauke Regency, the Public Works Service Dept. (Dinas PU) & the Regional Planning & Development Agency (Bappeda) regarding the the planning and development of Ulilin District into a City consisting of 4 Transmigration Settlement & Villages (Kandra Kai, Kafyamke, Nggayu & Kumaaf) inside PT APM concession

Map Overlay Urban / City Development Area with PT APM





Lands Sale Signage along the Province Road that connect the 4 Villages (the Urban / City Development Plan) have been offered by the local community & clan

Indicated Land Clearing in Mighty Earth Report

Alert Imagery (before and after satellite images)
Clearance location: (-7.387, 140.644)

Date: April 19, 2019



Date: September 1, 2019



Clearance location: (-7.4, 140.65)

Date: April 19, 2019



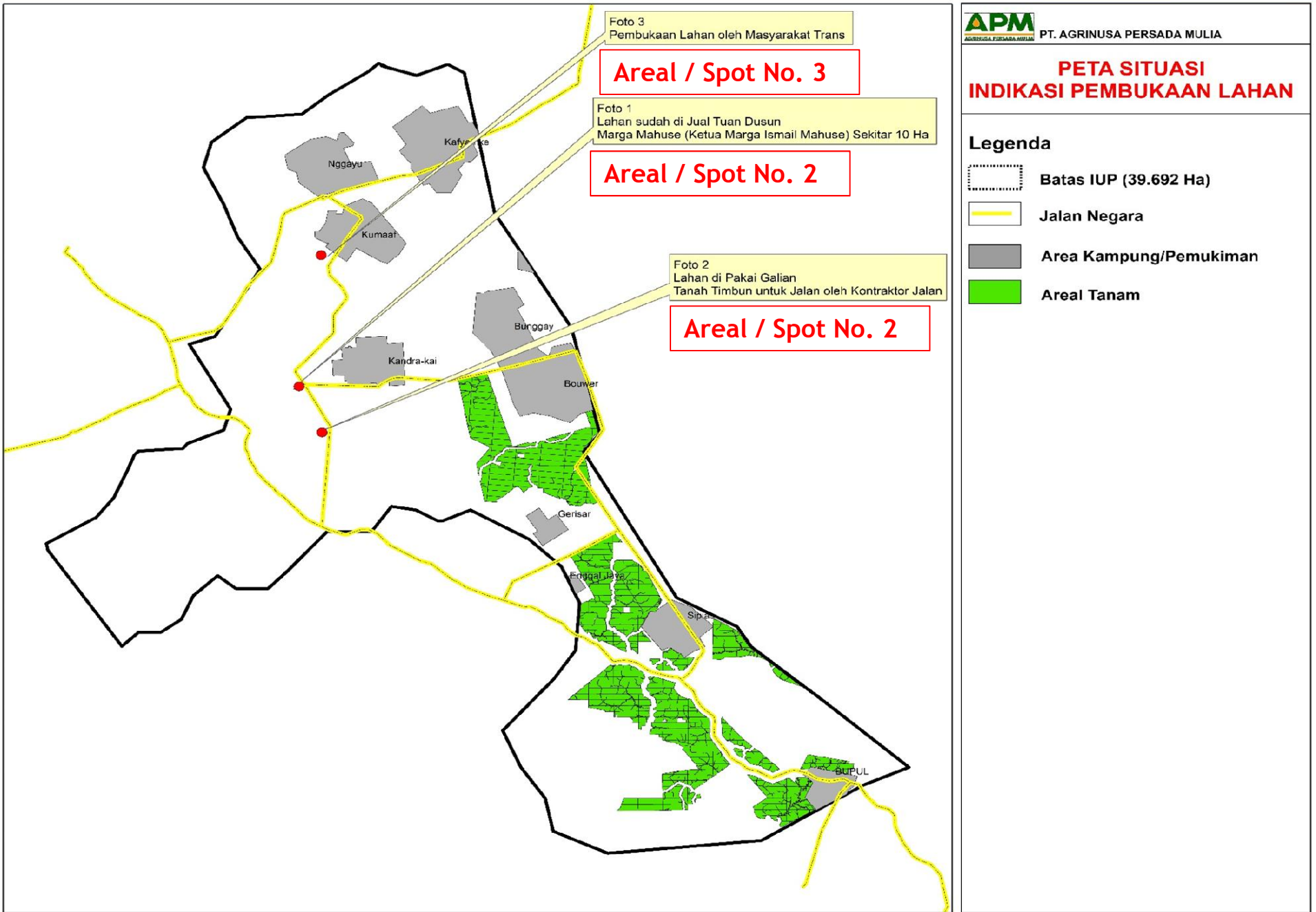
Date: September 1, 2019



Ownership Information

PT Agrinusa Persada Mulia is part of the GAMA Group.⁴

Ground Check & Drone Photo Results by PT APM Estate Team



APM
AGRINUSA PERSADA MULIA PT. AGRINUSA PERSADA MULIA

PETA SITUASI INDIKASI PEMBUKAAN LAHAN

Legenda

- Batas IUP (39.692 Ha)
- Jalan Negara
- Area Kampung/Pemukiman
- Areal Tanam

Areal / Spot No. 1



PT. AGRINUSA PERSADA MULIA

PETA SITUASI FOTO 1

Legenda

-  Batas IUP (39.692 Ha)
-  Jalan Negara

NOTES :

1. Land Cleared by Local Communities for Cash Crops & Housing
2. Located in Kampung Trans Bupul 11 (Kandra kai village)
3. Mahuse Clan Head (Ismail Mahuse) sell this land (about 10 ha) to communities in Trans Bupul 11

Areal / Spot No. 1 - Drone Photo Results



Spot No. 1 - Ground Check on the Land Cleared by Communities



LAT 7°23'13" S
LONG 140°38'41" E

FRIDAY 10.11.2019
LOCAL TIME 17:14:55



LAT 7°23'13" S
LONG 140°38'41" E

FRIDAY 10.11.2019
LOCAL TIME 17:15:16

Areal / Spot No. 2



PT. AGRINUSA PERSADA MULIA

PETA SITUASI FOTO 2

Legenda

-  Batas IUP (39.692 Ha)
-  Jalan Negara

NOTES :

Local Government
Road & Bridge
Contractor PT. BPUP
cleared & dig /use
the soil for landfill
and construction of
roads and bridges

FOTO 2



Areal / Spot No. 2 - Drone Photo Results



Areal / Spot No. 3



APM
PT. AGRINUSA PERSADA MULIA


PETA SITUASI
Foto 3

Legenda

- Batas IUP (39.692 Ha)
- Jalan Negara

NOTES :
Land cleared by local communities for seasonal crop planting

D 2



Areal / Spot No. 3 - Drone Photo Results



Additional Info : Increase Land Preparation along the Papua Trans Road due Ulilin Development Plan



The image features a dark blue background with a green geometric pattern on the right side. The pattern consists of several overlapping, semi-transparent green shapes that create a layered, abstract effect. The text "Thank You" is centered in the dark blue area.

Thank You